
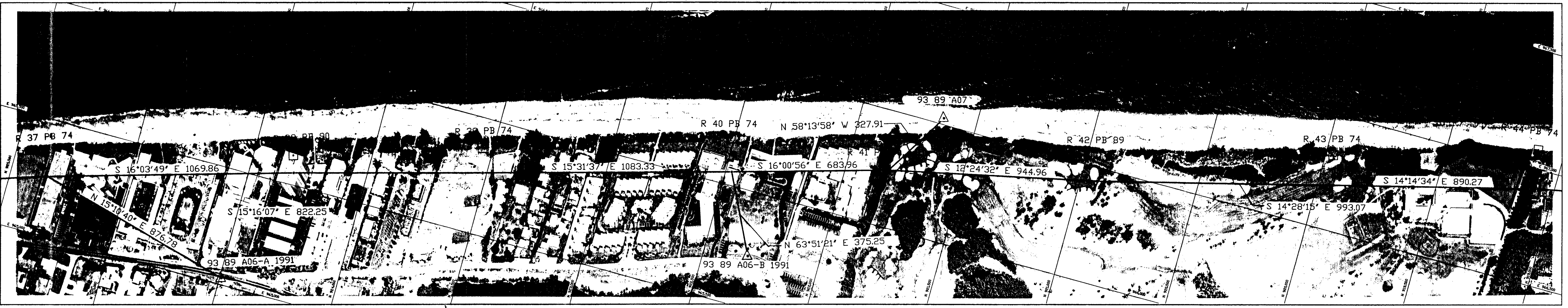



1  
4  
3



STATE OF FLORIDA  
 DEPARTMENT OF ENVIRONMENTAL PROTECTION  
**PALM BEACH COUNTY**  
 COASTAL CONSTRUCTION CONTROL LINE

THIS MAP COMPILED BY PHOTOGRAMMETRIC METHODS  
 HORIZONTAL CONTROL BASED ON THE FLORIDA SYSTEM OF PLANE COORDINATES  
 VERTICAL CONTROL REFERENCED TO NGVD.

SCALE  
 0 100 200 400 600 FEET

Recorded August 22, 1997, in "CCCL Book 80, Pages 137 through 156, 155". This Legal Description and Map of Record replaces and supercedes the Legal Description and Map of Record dated January 17, 1979 filed in "Plat Book 36, Pages 91 through 107."

FOR OFFICIAL RECORD  
 SEE O.R. BOOK 9451  
 PAGES 85 THROUGH 108

COMPILED BY PHOTOGRAMMETRIC METHODS  
 FLORIDA DEPARTMENT OF TRANSPORTATION  
 STATE SURVEYING AND MAPPING OFFICE  
 DATE OF PHOTOGRAPHY JULY 28, 1989  
 DRAWN BY *LA Basse* SHEET 7 OF 19  
 CHECKED BY *TM*